












Bulwell Hall Park

wildlife in the city



Key

-  Nature Reserve
-  Golf Course
-  Entry
-  Woodland Area
-  Pathway
-  Road
-  Bus Stop
-  Residential Area
-  Play Area
-  Parking
-  Cricket Pitch

© Crown Copyright and database right 2011
 Ordnance Survey Licence number 100019317.
 Nottingham City Council 100019317. 2011.

500 ft
100 m

